

JUN 8 2020

Approved

REQUEST FOR AGENDA PLACEMENT FORM

Submission Deadline - Tuesday, 12:00 PM before Court Dates

SUBMITTED BY: Kenny Howell

TODAY'S DATE: June 6, 2020

DEPARTMENT: Commissioner Precinct 2 Road and Bridge

SIGNATURE OF DEPARTMENT HEAD: _____

REQUESTED AGENDA DATE: 06/08/2020

SPECIFIC AGENDA WORDING: Consideration to Approve the Annual Report-PCT 2

PERSON(S) TO PRESENT ITEM: Kenny Howell

SUPPORT MATERIAL: (Must enclose supporting documentation)

TIME: 5 Min.

ACTION ITEM: X

WORKSHOP _____

(Anticipated number of minutes needed to discuss item) **CONSENT:** _____

EXECUTIVE: _____

STAFF NOTICE:

COUNTY ATTORNEY: _____

IT DEPARTMENT: _____

AUDITOR: _____

PURCHASING DEPARTMENT: _____

PERSONNEL: _____

PUBLIC WORKS: _____

BUDGET COORDINATOR: _____

OTHER: _____

*****This Section to be Completed by County Judge's Office*****

ASSIGNED AGENDA DATE: _____


REQUEST RECEIVED BY COUNTY JUDGE'S OFFICE _____

COURT MEMBER APPROVAL _____ Date June 6, 2020


STATE OF TEXAS §


COUNTY OF JOHNSON §

BEFORE ME, Vanessa Chavez the undersigned authority, on this day personally appeared Kenny Howell, known to me to be the person whose name is subscribed here to, and having been duly sworn by me on oath declared and stated that the attached copy of a Road Report, for Precinct #2, dated 6/2/2020 is true and correct.


Commissioner, Precinct No. 2

SUBSCRIBED AND SWORN TO BEFORE ME this 2nd day of June, 2020 to certify which witness my hand and official seal.




Notary for the State of Texas

**JOHNSON COUNTY PRECINCT 2
COMMISSIONER'S ROAD REPORT
(June 2018 to June 2019)**

251.004 COMMISSIONER AS ROAD SUPERVISORS

- I. County Commissioners in Johnson County are the road supervisors.

251.005 COMMISSIONERS ROAD REPORT

- I. For Print out of roadway conditions including bridges & culverts, see "Attachment A"
- II. \$610,000.00 is the amount of money reasonably necessary to provide paving, seal coating, patching, oiling and adding of base material and maintenance of Precinct 2's public roadways.
- III. During this fiscal year, Precinct 2 replaced approximately 614 traffic control devices, signs. At this date we are not aware of, nor have any report of any defaced or torn down traffic control devices.
- IV. Developers are constructing approximately 1.18 miles of new roadways in subdivisions in Precinct 2.
- V. Precinct 2 has budgeted \$200,000.00 for the maintenance and improvements necessary to keep bridges and culverts in good condition.

251.07 CLASSIFICATION OF COUNTY ROADS

- I. All public roadways in Precinct 2 will be classified as third class roadways, having less than 40-feet of roadway and some have less than 20-feet of roadway.

ATTACHMENT A

ANNUAL BRIDGE REPORT-JOHNSON COUNTY PCT 2

Pct	Control	Section	Str. No.	Facility Carried	Feature Crossed	Deck Rating	Super structure Rating	Sub-structure Rating	Channel Rating	Approach Rating	Misc Rating
2	AA01	92	1	CR 920- PCT 2	Rock Creek	7	7	7	6	6	N/A
2	AA01			CR 1015- PCT 2	Not inspected by TxDOT						N/A
2	AA01	25	1	CR 915-PCT 2	Rock Creek	7	6	4	5	6	N/A
2	AA01	25	2	CR 915-PCT 2	Trib. Of Rock Creek	7	7	6	7	6	N/A
2	AA01			CR 913- PCT 2	Trib. Of Fall Creek; not a bridge; it's a box culvert						N/A
2	AA01	9	1	CR 1000-PCT 2	Trib. Of Fall Creek				7	7	N/A
2	AA12	33	1	CR 1233-PCT 2	Labelled incorrectly; it's not CR 1233-A, it's 1233	7	7	6	7	7	N/A

FY 2019 Road Report PCT 2 RB Culverts

Culvert Location	Culvert Address or Intersection	Sec.	# of Barrels	Diam. (In)	Head wall	Apron	None	Type	n (1 = Poor)	Reason for Degradation
714	269 CR 714	A	1	30			X	Galvanized	4	Age & Traffic
714	290 Block	A	1	18				Galvanized	4	Age & Traffic
714	100 Block	A	1	30			X	Galvanized	3	Age & Traffic
714	Cross Timber Rd.	A	1	18			X	Galvanized	2	Age & Traffic
714	RRX/Tracks	A	1	12			X	Concrete	1	Age & Traffic
714	CR 715	A	1	24				Galvanized	3	Age & Traffic
714	CR 715	A	1	24				Galvanized	4	Age & Traffic
802	Oakmont Addition	A	1	24				Galvanized	3	Age & Traffic
802	8001 CR 802	A	2	6 Ft				Steel Pipe	3	Age & Traffic
911	3417 CR 911	C	2	36			X	Galvanized	4	Age & Traffic
911	Wildberry	C	4	24	X	X		Galvanized	4	Age & Traffic
911	2800 Block	C	1	20			X	Galvanized	3	Age & Traffic
911	Sundance	C	1	48	X		X	Concrete	4	Age & Traffic
911	2408 CR 911	C	1	20			X	Galvanized	4	Age & Traffic
911	2308 CR 911	C	1	20			X	Galvanized	4	Age & Traffic
912	911	C	1	36			X	Galvanized	4	Age & Traffic
912	1012	C	1	150			X	Galvanized	1	Age & Traffic
912	911	C	1	24	X	X		Galvanized	1	Age & Traffic
912		C	1	24			X	Galvanized	2	Age & Traffic
912		C	1	24			X	Galvanized	2	Age & Traffic
912		C	1	24			X	Galvanized	2	Age & Traffic
912	7600 Blk CR 912	C	2	36			X	Galvanized	4	Age & Traffic
912-S	911	C	1	24			X	Galvanized	2	Age & Traffic
912-S	6800 Block CR 912-S	C	2	36			X	Galvanized	4	Age & Traffic
913	601 CR 913	B	1	30			X	Galvanized	3	Age & Traffic
913 E	620 CR 913 E	B	1	24				Galvanized	3	Age & Traffic
913	921 CR 913	B	2	18			X	Galvanized	4	Age & Traffic
913	Black Hawk Rd.	B	2	48	X			Galvanized	4	Age & Traffic
913	Xcell	C	1	24			X	Concrete	2	Age & Traffic
913	5660 CR 913	C	1	24			X	Galvanized	3	Age & Traffic
913	4100 Block	C	1	24			X	Galvanized	2	Age & Traffic
913	4100 Block	C	1	24				Galv. Arch	4	Age
913	4916 CR 913	C	1	36			X	Galvanized	1	Age & Traffic
913		C	1	22			X	Galvanized	1	Age & Traffic
913		C	1	18			X	Galvanized	1	Age & Traffic
913		D	1	50	X			Galvanized	3	Age & Traffic
913		D	1	48	X			Box Culvert	2	Age & Traffic
913-A		C	1	48			X	Galvanized	2	Age & Traffic
913-A		C	1	60			X	Steel	3	Age & Traffic
913-A		C	1	42			X	Galvanized	4	Age & Traffic
913-A		C	1	34			X	Galvanized	2	Age & Traffic
913-B		C	1	14			X	Galvanized	1	Age & Traffic
913-B		C	1	14			X	Galvanized	1	Age & Traffic
914-A	at 1016	B	1	4x4x19	X			Box Culvert	4	Age & Traffic
914-A	at Lime	B	1	4x10x19	X	X		Box Culvert	2	Age & Traffic
915		C	1	20			X	Galvanized	1	Age & Traffic

FY 2019 Road Report PCT 2 RB Culverts

915		C	3	30			X	Galvanized	1	Age & Traffic
915		C	2	30			X	Galvanized	2	Age & Traffic
915		C	1	26			X	Galvanized	1	Age & Traffic
915		C	1	36	X			Galvanized	4	Age & Traffic
915		C	1	36			X	Galvanized	3	Age & Traffic
915		C	1	20			X	Galvanized	1	Age & Traffic
915		C	1	84	X			Galvanized	2	Age & Traffic
915		C	1	72	X			Steel	3	Age & Traffic
915		C	1	36			X	Galvanized	3	Age & Traffic
915		C	1	24				Galvanized	2	Age & Traffic
915		C	2	18			X	Galvanized	1	Age & Traffic
915		C	1	18			X	Galvanized	1	Age & Traffic
915		C	1	48			X	Galvanized	4	Age & Traffic
915		C	1	36			X	Concrete	3	Age & Traffic
915		C	1	72			X	Steel	3	Age & Traffic
915		C	1	18			X	Galvanized	2	Age & Traffic
915		C	2	36			X	Galvanized	2	Age & Traffic
915-A		C	1	42			X	Galvanized	2	Age & Traffic
915-A		C	1	24			X	Galvanized	4	Age & Traffic
915-A		C	2	50			X	Galvanized	2	Age & Traffic
915-B		C	1	20			X	Galvanized	3	Age & Traffic
915-B		C	2	24			X	Galvanized	2	Age & Traffic
915-B		C	1	18			X	Galvanized	2	Age & Traffic
915-B	7921 CR 915 B	C	2	30			X	Galvanized	2	Age & Traffic
915-B		C	1	24			X	Galvanized	4	Age
916		D	1	36			X	Galvanized	2	Age & Traffic
916		D	1	24				Galvanized	2	Age & Traffic
916		D	1	36			X	Galvanized	2	Age & Traffic
916		D	1	24				Galvanized	2	Age & Traffic
916		D	1	30			X	Galvanized	4	Age & Traffic
916		D	1	20			X	Galvanized	2	Age & Traffic
916		D	1	18			X	Galvanized	2	Age & Traffic
916		D	1	30			X	Galvanized	4	Age & Traffic
916		D	1	30					2	Age & Traffic
917		D	1	20			X	Galvanized	2	Age & Traffic
917		D	1	54			X	Galvanized	4	Age & Traffic
917		D	1	24			X	Galvanized	1	Age & Traffic
917		D	1	24			X	Galvanized	1	Age & Traffic
917		D	1	24			X	Galvanized	3	Age & Traffic
917		D	1	20			X	Galvanized	1	Age & Traffic
917		D	1	37			X	Galvanized	3	Age & Traffic
917		D	1	24			X	Concrete	2	Age & Traffic
918		D	1	40			X	Galvanized	4	Age & Traffic
918		D	1	24			X	Galvanized	3	Age & Traffic
918		D	1	20			X	Galvanized	2	Age & Traffic
918		D	1	30			X	Galvanized	2	Age & Traffic
918		D	1	42			X	Galvanized	2	Age & Traffic
918		D	1	42			X	Galvanized	4	Age & Traffic

FY 2019 Road Report PCT 2 RB Culverts

918		D	1	24			X	Galvanized	3	Age & Traffic
918		D	1	24			X	Galvanized	4	Age & Traffic
919	4324 CR 919	B	2	48			X	Galvanized	3	Age
919	4605 CR 919	B	1	40			X	Galvanized	3	Age
919	1016	B	1	18			X	Galvanized	2	Age & Traffic
919	3141 CR 919	B	1	18			X	Galvanized	2	Age & Traffic
919	4309 CR 919	B	1	24			X	Galvanized	4	Age
919	4309 CR 919	B	1	18			X	Galvanized	4	Age
919	1019	B	1	24			X	Galvanized	2	Age & Traffic
919	2917 CR 919	B	1	18			X	Galvanized	4	Age & Traffic
919	3616 CR 919	B	2	18			X	Galvanized	4	Age & Traffic
919	Eggleston Rd.	B	1	20			X	Galvanized	2	Age & Traffic
920	Chaz	B	1	40			X	Galvanized	4	Age
920	2816 CR 920	B	1	46	X			Galvanized	4	Age & Traffic
920	2620 CR 920	B	1	30			X	Galvanized	4	Age
920	2300 CR 920	B	1	36			X	Galvanized	4	Age
920	Adiana St.	B	1	18			X	Galvanized	2	Age & Traffic
921		B	1	18				Galvanized	3	Age
921	1016	B	2	56			X	Galvanized	3	Age
1000		D	1	24				Galvanized	3	Age & Traffic
1000		D	1	56			X	Galvanized	1	Age & Traffic
1000		D	1	30			X	Galvanized	4	Age
1000		D	1	48				Galvanized	2	Age & Traffic
1000		D	1	24				Box Culvert	3	Age & Traffic
1000		D	2	48	X			Box Culvert	3	Age & Traffic
1000		D	1	105				Galvanized	3	Age & Traffic
1000		D	2	36			X	Galvanized	1	Age & Traffic
1000	13140 CR 1000	C	1	18			X	Galvanized	4	Age
1000		D	1	24			X	Galvanized	1	Age & Traffic
1002		D	1	24			X	Galvanized	2	Age & Traffic
1002		D	1	24			X	Galvanized	2	Age & Traffic
1002		D	1	24			X	Galvanized	2	Age & Traffic
1004		C	1	36			X	Galvanized	3	Age & Traffic
1004	8900 Blk CR 1004	C	1	36			X	Galvanized	4	Age & Traffic
1004		C	1	24				Galvanized	3	Age & Traffic
1004	9700 Blk CR 1004	C	1	36			X	Galvanized	4	Age & Traffic
1004	Sky Rd.	C	1	20			X	Galvanized	2	Age & Traffic
1004	915	C	1	20			X	Galvanized	2	Age & Traffic
1005		C	1	20			X	Galvanized	2	Age & Traffic
1005		C	1	20			X	Galvanized	3	Age & Traffic
1005		C	1	18			X	Galvanized	1	Buried completely
1005		C	1	24			X	Galvanized	3	Age & Traffic
1012		C	1	24			X	Galvanized	1	Age & Traffic
1012		C	1	24			X	Galvanized	2	Age & Traffic
1014		C	3	40			X	Galvanized	1	Age & Traffic
1014		C	1	26			X	Galvanized	4	Age & Traffic
1014		C	3	28			X	Galvanized	3	Age & Traffic

FY 2019 Road Report PCT 2 RB Culverts

1014		C	1	72			X	Galvanized	3	Age & Traffic
1014		C	1	48			X	Galvanized	2	Age & Traffic
1014		C	1	18			X	Galvanized	2	Age & Traffic
1014		C	1	118			X	Galvanized	1	Age & Traffic
1014-A		C	2	24			X	Galvanized	4	Age & Traffic
1015	10300 CR 1015	C	3	60	X			Galvanized	4	Age & Traffic
1015	10628 CR 1015	C	1	24			X	Galvanized	2	Age & Traffic
1015	11512 CR 1015	C	3	36	X			Galvanized	1	Age & Traffic
1015	11115 CR 1015	C	1	18			X	Galvanized	3	Age
1016	921	B	3	36	X			Galvanized	4	Age & Traffic
1016	921	B	1	30			X	Galvanized	3	Age
1016	921	B	1	24			X	Galvanized	3	Age & Traffic
1016	914-A	B	2	62			X	Galvanized	3	Age & Traffic
1016-B		B	1	18				Galvanized	4	Age
1019		B	1	24			X	Galvanized	2	Age & Traffic
1021	1600 Block CR 1021	B	1	3x3x				Box Culvert	3	Age & Traffic
1022	6500 Block CR 1022	B	1	68	X			Galvanized	2	Age
1128		D	1	24			X	Galvanized	2	Age & Traffic
1128		D	1	36			X	Galvanized	3	Age & Traffic
1128		D	1	36			X	Galvanized	4	Age & Traffic
1128		D	1	24			X	Galvanized	4	Age & Traffic
1128		D	4	54	X			Galvanized	4	Age & Traffic
1128		D	1	18			X	Galvanized	3	Age & Traffic
1129		D	2	60			X	Galvanized	4	Age & Traffic
1233		D	2	24			X	Galvanized	1	Age & Traffic
1233		D	1	24			X	Galvanized	3	Age & Traffic
1233		D	1	20			X	Galvanized	3	Age & Traffic
1233		D	1	26			X	Galvanized	2	Age & Traffic
1233		D	2	55			X	Galvanized	1	Age & Traffic
1233		D	1	18			X	Galvanized	3	Age & Traffic
1233		D	1	18			X	Galvanized	3	Age & Traffic
1233		D	1	38			X	Galvanized	3	Age & Traffic
1233		D	1	20			X	Galvanized	1	Age & Traffic
1233		D	3	36			X	Galvanized	1	Age & Traffic
1233		D	1	24			X	Galvanized	3	Age & Traffic
1233		D	1	24			X	Galvanized	2	Age & Traffic
1233		D	1	24			X	Galvanized	1	Age & Traffic
1233		D	1	24				Galvanized	3	Age & Traffic
1233		D	2	30			X	Galvanized	3	Age & Traffic
1233		D	2	24			X	Galvanized	1	Age & Traffic
915-A		C	1	42			X	Galvanized	2	Age & Traffic
915-A		C	1	24			X	Galvanized	4	Age & Traffic
915-A		C	2	50			X	Galvanized	2	Age & Traffic
915-B		C	1	20			X	Galvanized	4	Age & Traffic
915-B		C	2	24			X	Galvanized	4	Age & Traffic
915-B		C	1	18			X	Galvanized	2	Age & Traffic
915-B		C	2	30			X	Galvanized	2	Age & Traffic
915-B		C	2	30			X	Galvanized	2	Age & Traffic

FY 2019 Road Report PCT 2 RB Culverts

920-A		C	2	32		X	X	Concrete	4	Age & Traffic
920-A	Quall Run	C	2	32	X			Concrete	4	Age & Traffic
920-A	1813 CR 920-A	C	2	18	X	X		Concrete	4	Age & Traffic
920-W	3900 Blk JC Bell Gas Well Site	C	2	36	X			Galvanized	2	Age & Traffic
920-W	Valleyview	C	1	48			X	Galvanized	3	Age & Traffic
920-W	920-A	C	1	18	X			Concrete	4	Age & Traffic
920-W	4409 CR 920-W	C	1	18			X	Galvanized	3	Age & Traffic
920-W	1015	C	1	18			X	Galvanized	2	Age & Traffic
Alabama St.	Kentucky	C	1	24			X	Galvanized	4	Age & Traffic
Alabama St.	9312 Alabama St.	C	2	36	X	X		Galvanized	3	Age & Traffic
Alabama St.	9201 Alabama St.	C	1	24	X			Galvanized	4	Age & Traffic
Alabama St.	9125 Alabama St.	C	2	24	x			Galvanized	4	Age & Traffic
Alabama St.	9113 Alabama St.	C	3	36	X			Galvanized	4	Age & Traffic
Amis Ave.		C	1	20			X	Galvanized	4	Age & Traffic
Ann Dossy Ct.	1813 Ann Dossy Ct.	B	1	16		X		Galvanized	4	Age
Ann Dossy Ct.	1813 Ann Dossy Ct.	B	1	16			X	Galvanized	4	Age
Ann Dossy Ct.	920	B	1	24				Galvanized	4	Age
Apollo Dr.		C	1	20			X	Galvanized	3	Age & Traffic
Apollo Dr.		C	2	24			X	Galvanized	4	Age & Traffic
Apollo Dr.		C	1	18			X	Galvanized	2	Age & Traffic
Apollo Dr.		C	1	24				Galvanized	1	Age & Traffic
Arizona St.		C	3	48	X			Galvanized	4	Age & Traffic
Autry Ln.	1313 Autry Ln.	B	3	30			X	Galvanized	4	Age
Autry Ln.	1365 Autry Ln.	B	3	32			X	Galvanized	2	Age
Autry Ln.	Elowee Dr.	B	1	24			X	Galvanized	4	Age
Bardolino Trl		B	1	24			X	Concrete	4	Age
Baron Dr.	Grand Ranch Dr.	C	1	16			X	Galvanized	2	Age & Traffic
Baron Dr.	5517 Baron Dr.	C	3	36			X	Galvanized	4	Age & Traffic
Big Sky Dr.		C	1	24			X	Galvanized	2	Age & Traffic
Big Sky Dr.	Giant	C	1	24			X	Galvanized	2	Age & Traffic
Blackhawk Rd.	1201 Blackhawk Rd.	B	1	20			X	Galvanized	2	Age & Traffic
Blackhawk Rd.	Crazy Horse Trl.	B	2	18			X	Concrete	2	Age & Traffic
Blackhawk Rd.		B	1	24			X	Galvanized	4	Age & Traffic
Blackhawk Rd.		B	1	18			X	Galvanized	4	Age & Traffic
Blackhawk Rd.	1012 Black Hawk	B	1	18			X	Galvanized	2	Age & Traffic
Blackhawk Rd.	913	B	1	18	X			Galvanized	4	Age
Blackburn Ave.		C	1	24			X	Galvanized	4	Age & Traffic
Blackburn Ave.		C	1	24			X	Galvanized	4	Age & Traffic
Blackburn Ave.		C	1	18			X	Galvanized	4	Age & Traffic
Breezeway		C	1	21				Concrete	4	Age
Brett-Jackson Dr.	3331 Block Brett-Jackson Dr.	B	2	24			X	Concrete	4	Age & Traffic
Briarocks Rd. N.		A	1	36	X			Galvanized	2	Age & Traffic
Briarocks Rd. N.		A	1	24	X			Concrete	2	Age & Traffic
Briarocks Rd. N.	Bridge	A	5	6	X			Galvanized	3	Age & Traffic
Caddo Peak Rd.	Many Oaks	B	2	20			X	Galvanized	4	Age
Caddo Peak Rd.	1801 Caddo Peak	B	1	20			X	Galvanized	2	Age & Traffic
Caddo Peak Trl.	Apache Ct.	B	1	20			X	Concrete	4	Age
Caddo Peak Trl.	Caddo Peak Ct.	B	2	36			X	Concrete	4	Age

FY 2019 Road Report PCT 2 RB Culverts

Caddo Peak Trl.	1616 Caddo Peak Trl.	B	1	20			X	Concrete	4	Age
California St.	6201 California	C	3	48	X			Galvanized	4	Age & Traffic
California St.		C	3	20	X			Galvanized	4	Age & Traffic
Camaro Dr.	3900 Camaro	B	1	24			X	Galvanized	4	Age
Canyon Ridge Ph I	at CR 915	C	3	21				Concrete	3	Age
Cardinal Dr.	West End	C	1	24			X	Galvanized	3	Age & Traffic
Caspian Dr.	1004	C	1	20	X			Galvanized	3	Age & Traffic
Cheyenne Ln	920	B	1	20			X	Galvanized	4	Age
Cheyenne Ln	2552 Cheyenne	B	1	20				Galvanized	4	Age
Chisholm Trail	4317 Chisholm Trail	C	1	18			X	Galvanized	2	Age & Traffic
Chisholm Trail	4609 Chisholm Trail	C	1	18			X	Galvanized	3	Age & Traffic
Chisholm Trail	4609 Chisholm Trail	C	2	18			X	Concrete	3	Age & Traffic
Chisholm Trail	4417 Chisholm Trail	C	1	32			X	Galvanized	2	Age & Traffic
Chisholm Trail	4108 Chisholm Trail	C	2	18			X	Galvanized	2	Age & Traffic
Chisholm Trail	4004 Chisholm Trail	C	2	36			X	Galvanized	2	Age & Traffic
Chisholm Trail	3802 Chisholm Trail	C	2	52			X	Galvanized	1	Age & Traffic
Chriswood Dr		B	1	24			X	Concrete	4	Age
Circle Dr.	7301 Circle Dr.	B	1	20			X	Galvanized	3	Age & Traffic
Colorado St.	9316 Colorado St.	C	2	24	X			Galvanized	4	Age & Traffic
Colorado St.	9213 Colorado St.	C	1	24			X	Galvanized	4	Age & Traffic
Crazyhorse Trail	1101 Crazy Horse Trl.	B	1	20			X	Galvanized	4	Age & Traffic
Cross Timber Rd.	4500 Block	A	4	36			X	Galvanized	4	Age & Traffic
Cross Timber Rd.	4500 Block	A	1	24			X	Galvanized	4	Age & Traffic
Diamond Ln	Lace Lane	A	1	18			X	Galvanized	4	Age & Traffic
Diamond Ln. N.	Emerald Ct	A	2	36			X	Galvanized	4	Age & Traffic
Diamond Ln. N.	413 Diamond Ln N.	A	1	18			X	Galvanized	4	Age & Traffic
Dobson St.		A	2	24				Galvanized	4	Age & Traffic
Dove Ln		B	3	24			X	Galvanized	3	Age & Traffic
Dove Ln	920	B	1	24				Galvanized	4	Age
Eagle Ct.		C	1	24			X	Galvanized	4	Age & Traffic
Eagle Ct.		C	1	30			X	Galvanized	4	Age & Traffic
Eggleston Rd.	3017 Eggleston Rd.	B	1	24			X	Concrete	2	Age & Traffic
Elowee Dr.		B	3	32			X	Galvanized	4	Age
Elowee Dr.	Autry E.	B	1	24			X	Galvanized	4	Age
Emerald Ct.	415 Emerald Ct.	A	1	20			X	Galvanized	4	Age & Traffic
Emerald Forest Dr	914-A	B	1	20			X	Galvanized	2	Age & Traffic
Emerald Forest Dr	2504 Emerald Forest	B	1	48			X	Galvanized	3	Age & Traffic
Emerald Forest Dr	2617 Emerald Forest	B	2	24			X	Galvanized	2	Age & Traffic
Falcon Ct.		C	2	30		X		Galvanized	4	Age & Traffic
Falcon Ct. S.		C	1	20			X	Galvanized	4	Age & Traffic
Falcon Dr.		C	1	36			X	Galvanized	4	Age & Traffic
Falcon Dr.		C	2	20		X		Galvanized	4	Age & Traffic
Falcon Dr.	Ravin Rd.	C	2	54		X		Galvanized	4	Age
First St.		C	1	36			X	Galvanized	4	Age & Traffic
First St.		C	1	36			X	Galvanized	4	Age & Traffic
First St.		C	1	18			X	Concrete	4	Age & Traffic
First St.		C	1	24			X	Galvanized	2	Age & Traffic
First St.		C	1	24			X	Concrete	2	Age & Traffic

FY 2019 Road Report PCT 2 RB Culverts

First St.		C	1	40			X	Galvanized	3	Age & Traffic
First St.		C	1	20			X	Galvanized	3	Age & Traffic
First St.		C	1	24			X	Galvanized	4	Age & Traffic
First St.	9205 First St.	C	1	36			X	Galvanized	4	Age & Traffic
First St.	Texas St.	C	1	36			X	Galvanized	4	Age & Traffic
First St.	9413 First St.	C	1	24			X	Galvanized	4	Age & Traffic
Frazier Ln	11801 Frazier St.	C	1	18			X	Galvanized	4	Age & Traffic
Frazier Ln	11700 Frazier St.	C	1	18			X	Galvanized	4	Age & Traffic
Frazier Ln.	920-W	C	1	18			X	Galvanized	2	Age & Traffic
Freeman Lane		B	1	36				Galvanized	4	Age
Freeman Lane	3017 Freeman	B	1	40			X	Galvanized	1	Age
Fresian Dr.		C	2	36		X		Galvanized	4	Age & Traffic
Gary Ave.	11327 Gary St.	C	1	24			X	Galvanized	4	Age & Traffic
Giant Dr.	915	C	1	18			X	Galvanized	2	Age & Traffic
Giant Dr.	Baron Ln.	C	1	24			X	Galvanized	3	Age & Traffic
Giant Dr.	9216 Giant Dr.	C	2	36			X	Galvanized	2	Age & Traffic
Grand Ranch Dr.	1014	C	1	18			X	Galvanized	2	Age & Traffic
Grand Ranch Dr.		C	4	48			X	Galvanized	3	Age & Traffic
Granda Vista Way		C	1	50			X	Galvanized	4	Age & Traffic
Granda Vista Way		C	1	24			X	Galvanized	4	Age & Traffic
Hickory Ct.		C	1	30			X	Galvanized	4	Age & Traffic
Highland Trail		C	3	20		X		Galvanized	4	Age & Traffic
Hillview		C	1	27				Concrete	4	Age
Homestead Way		C	3	30		X		Galvanized	4	Age & Traffic
Homestead Way		C	3	30		X		Galvanized	4	Age & Traffic
Idaho St.	9108 Idaho	C	2	36	x	x		Galvanized	4	Age & Traffic
Idaho St.	9128 Idaho	C	2	24	x			Galvanized	2	Age & Traffic
Idaho St.	Montana	C	1	20			X	Galvanized	4	Age & Traffic
Impala Dr.	1601 Impala	B	1	64				Galvanized	4	Age
Impala Dr.	1601 Impala	B	1	36				Concrete	4	Age
Impala Dr.	1601 impala	B	1	36				Concrete	4	Age
James St.		C	1	14			X	Galvanized	2	Age & Traffic
Jan Ln.		C	1	18			X	Galvanized	4	Age & Traffic
Jayme Ct.		A	4	18	X			Galvanized	4	Age & Traffic
John Ct.		C	1	16			X	Galvanized	2	Age & Traffic
Kansas St.	9304 Kansas St.	C	1	24			X	Galvanized	4	Age & Traffic
Kentucky St.	West entrance	C	6	52	X			Galvanized	2	Age & Traffic
Kentucky St.	5816 Kentucky	C	1	20			X	Galvanized	4	Age & Traffic
Kentucky St.	5800 Kentucky	C	2	36	X			Galvanized	4	Age & Traffic
Kentucky St.	Colorado St.	C	1	24			X	Galvanized	4	Age & Traffic
Lace Ln	119 Lace Ln	A	3	30			X	Galvanized	4	Age & Traffic
Lace Ln	Emerald Ct	A	1	36	X			Galvanized	4	Age & Traffic
Lace Ln	260 Lace Ln	A	1	30				Galvanized	4	Age & Traffic
Lace Ln	230 Lace Ln	A	1	18				Steel Pipe	4	Age & Traffic
Lace Ln	200 Lace Ln	A	2	30				Galvanized	4	Age & Traffic
Lace Ln	155 Lace Ln	A	2	18			X	Galvanized	4	Age & Traffic
Lavinder Ln.		C	2	24			X	Galvanized	3	Age & Traffic
Lime Ct.	Verde Dr.	B	4	24			X	Concrete	3	Age & Traffic

FY 2019 Road Report PCT 2 RB Culverts

Lime Ct.	914-A	B	1	36			X	Concrete	4	Age & Traffic
Lisa Jean Dr.	Brett Jackson	B	1	20			X	Concrete	4	Age
Lisa Jean Dr.	10221 Lisa Jean	B	1	24			X	Concrete	4	Age & Traffic
Lisa Jean	10505 Lisa Jean	B	1	20			X	Galvanized	4	Age & Traffic
Lone Valley Trl		B	1	24			X	Concrete	4	Age
Mariposa Ridge		B	1	24			X	Concrete	4	Age
Meadow Creek Dr.	1016	B	1	20			X	Galvanized	4	Age
Meadow Creek Dr.	1801 Meadow Creek Dr.	B	1	24				Galvanized	4	Age
Meadow Creek Dr.		B	1	30			X	Galvanized	3	Age & Traffic
Meadow Creek Dr.	Shannon Valley Dr.	B	1	24			X	Galvanized	2	Age & Traffic
Meadow Dr.		B	2	36				Galvanized	4	Age
Meadow Dr.	Shannon Valley Dr.	B	1	24				Galvanized	4	Age
Mint Dr.	705 Mint Dr.	B	1	80			X	Galvanized	4	Age & Traffic
Montana St.	9109 Montana	C	2	36	X			Galvanized	2	Age & Traffic
Montana St.	9133 Montana	C	1	36	X	X		Galvanized	4	Age & Traffic
Montana St.	9320 Montana	C	1	20			X	Galvanized	4	Age & Traffic
Montana St.	Alabama	C	1	20	X			Galvanized	4	Age & Traffic
Oakwood Dr.		B	1	24			X	Galvanized	3	Age & Traffic
Oakridge		B	1	24			X	Galvanized	4	Age
Oak Parkway		B	1	14			X	Galvanized	3	Age & Traffic
Oak Parkway		B	1	16			X	Galvanized	3	Age & Traffic
Oak Parkway		B	1	30			X	Galvanized	3	Age & Traffic
Oklahoma St.	9209 Oklahoma St.	C	1	24	X			Galvanized	4	Age & Traffic
Oklahoma St.	9316 Oklahoma St.	C	1	24			X	Galvanized	4	Age & Traffic
Overview Dr.	Lavinder Ln	C	2	18			X	Galvanized	4	Age & Traffic
Ravin Rd.	913	C	1	22			X	Galvanized	3	Age & Traffic
Ravin Rd.	Skylark Rd.	C	3	48	X			Galvanized	4	Age & Traffic
Ravin Rd.	Skylark Rd.	C	3	24	X			Galvanized	4	Age
Red Cloud Dr.	Willow Creek Rd.	B	2	20			X	Galvanized	4	Age
Ricky Ln		A	1	36	X			Galvanized	3	Age & Traffic
Roaring Creek Rd.	8916 Roaring Creek Rd	C	1	24			X	Galvanized	2	Age & Traffic
Roaring Creek Rd.	8916 Roaring Creek Rd	C	1	24			X	Concrete	2	Age & Traffic
Roaring Creek Rd.	9000 Roaring Creek Rd	C	3	18			X	Galvanized	2	Age & Traffic
Roaring Creek Rd.	8720 Roaring Creek Rd	C	1	36			X	Galvanized	4	Age & Traffic
Roaring Creek Rd.	915	C	4	24				Galvanized	2	Age & Traffic
Robin Dr.		A	1	24			X	Galvanized	4	Age & Traffic
Rock Creek Rd.	2nd	C	2	36			X	Galvanized	4	Age & Traffic
Rock Creek Rd.	1st	C	1	24			X	Galvanized	3	Age & Traffic
Rock Creek Rd.	2201 Rock Creek Rd.	B	1	40				Galvanized	4	Age
Rock Creek Rd.		B	2	42			X	Galvanized	4	Age
Rock Creek Rd.	1015	C	1	18			X	Galvanized	2	Age & Traffic
Rock Rd.		C	1	18			X	Galvanized	3	Age & Traffic
Scott Ct	5628 Scott Ct.	B	1	60			X	Galvanized	3	Age
Second St		C	2	20			X	Galvanized	2	Age & Traffic
Second St		C	1	24				Galvanized	3	Age & Traffic
Second St		C	1	24			X	Galvanized	2	Age & Traffic
Second St		C	1	20			X	Galvanized	2	Age & Traffic
Shannon Valley Dr		B	1	30			X	Galvanized	3	Age & Traffic

FY 2019 Road Report PCT 2 RB Culverts

Shannon Valley Dr		B	4	48			X	Galvanized	3	Age & Traffic
Shannon Valley Dr	920	B	1	24				Galvanized	2	Age & Traffic
Sky Rd		C	1	48			X	Galvanized	2	Age & Traffic
Sky Rd		C	3	36			X	Galvanized	4	Age & Traffic
Sky Rd		C	1	45			X	Galvanized	3	Age & Traffic
Sky Rd		C	1	45			X	Concrete	3	Age & Traffic
Sky Rd		C	1	24			X	Galvanized	4	Age & Traffic
Sky Rd		C	1	24			X	Concrete	4	Age & Traffic
Sky Rd		C	1	24			X	Galvanized	3	Age & Traffic
Sky Rd		C	2	24			X	Concrete	4	Age & Traffic
Sky Rd		C	1	24			X	Concrete	4	Age & Traffic
Sky Rd		C	1	24			X	Galvanized	4	Age & Traffic
Skylark Ct.		C	1	24			X	Galvanized	4	Age & Traffic
Skylark Ct.		C	1	18			X	Concrete	4	Age & Traffic
Skylark Rd.	West End	C	1	36			X	Galvanized	3	Age & Traffic
Skylark Rd.	Ravin Rd.	C	2	54	X		X	Galvanized	4	Age
Skylark Rd.	Starling	C	1	24			X	Galvanized	3	Age & Traffic
Skylark Rd.	Starling	C	1	24			X	Concrete	3	Age & Traffic
Spring Ranch Rd		D	1	27				HDPE/Plastic	4	Age
Spring Ranch Rd		D	1	30				HDPE/Plastic	4	Age
Spring Ranch Rd	at Spring Ranch Ct	D	1	24				HDPE/Plastic	4	Age
Starling Rd.	North End	C	1	48			X	Galvanized	3	Age & Traffic
Starling Rd.	South End Crowley	C	1	16			X	Galvanized	3	Age & Traffic
Stonefield Rd.	11808 Stonefield Rd.	C	2	36			X	Galvanized	2	Age & Traffic
Sundance Ct.	Joshua	C	1	48			X	Galvanized	4	Age & Traffic
Sundance Ct.		C	1	20			X	Galvanized	4	Age & Traffic
Sundance Dr. E.		C	2	18			X	Galvanized	4	Age
Sundance Dr. E.		C	1	40			X	Galvanized	4	Age
Sundance Dr.	913	C	1	40			X	Galvanized	4	Age
Sundance Dr.		C	1	84	X			Steel	3	Age & Traffic
Sundance Dr.		C	1	18			X	Galvanized	4	Age
Sundance Dr.		C	1	24			X	Galvanized	4	Age
Suzanne Ln.		C	2	18			X	Galvanized	2	Age & Traffic
Suzanne Ln.		C	1	18			X	Galvanized	2	Age & Traffic
Texas St.	5900 Texas St.	C	1	36			X	Galvanized	4	Age & Traffic
Texas St.	1st Street	C	1	24			X	Galvanized	4	Age & Traffic
Valley Dr.	Crowley	B	3	24			X	Galvanized	4	Age & Traffic
Valley Dr.	1917 Valley Dr.	B	1	18			X	Galvanized	2	Age & Traffic
Valleyview	Horseshoe	C	1	12			X	Concrete	2	Age & Traffic
Valleyview	1613 Valleyview	C	1	36			X	Galvanized	4	Age & Traffic
Valleyview	920	C	1	36			X	Galvanized	4	Age & Traffic
Valleyview	920-W	C	1	24			X	Galvanized	4	Age & Traffic
Verde Dr.	2605 Verde Dr.	B	2	18			X	Concrete	2	Age & Traffic
Verde Dr.	2626 Verde Dr.	B	1	36			X	Galvanized	4	Age & Traffic
Walden Dr.		C	1	24			X	Galvanized	4	Age & Traffic
Walden Dr.		C	2	14			X	Galvanized	2	Age & Traffic
Walden Dr.		C	1	30			X	Galvanized	4	Age & Traffic
Whispering Meadows Rd.		C	1	18			X	Galvanized	2	Age & Traffic

FY 2019 Road Report PCT 2 RB Culverts

Whispering Meadows Rd.		C	1	18			X	Galvanized	2	Age & Traffic
Willow Creek Dr.		B	1	5ft.			X	Steel	4	Age & Traffic
Willow Creek Dr.	Black Hawk Rd.	B	1	24			X	Galvanized	4	Age & Traffic
Willow Creek Dr.	Apache Ct. West	B	2	18			X	Galvanized	4	Age & Traffic
Winding Way		C	1	18				Concrete	4	Age
Windridge Dr		C	1	27				Concrete	4	Age
Grassland Dr.		C	1	21				Concrete	4	Age

Precinct #2 Commissioner Kenny Howell Road List Corrected 06/02/2020

ROAD NAME	SUBDIVISION	S	Current Mileage	FROM	TO	Road	Cause Degredation	Type
714		A	1.373	Burleson City Limit	Burleson City Limit	4	Hvy Traffic	Paved
715		A	0.462	Dobson [714]	Tarver	4	Hvy Traffic	Paved
802		A	1.003	FM 731	CR 804	4	Hvy Traffic	Paved
802-A		A	0.224	FM 731	End	2	Hvy Traffic	Paved
911		C	0.568	FM 917	CR 912	4	Hvy Traffic	Paved
912		C	2.349	CR 1008	CR 1008	3	Hvy Traffic	Paved
913	West	C	3.030	Burleson City Limit	CR 1008 [PCT 1]	4	Hvy Traffic	Paved
913		D	3.506	CR 1000	CR 916	4	Hvy Traffic	Paved
913 [E]	East	B	1.764	Burleson City Limit	Joshua City Limit	4	Hvy Traffic	Paved
913 -A		C	1.107	CR 913	CR 915	3	Hvy Traffic	Paved
913 -B		C	2.514	CR 913	CR 913-A	3	Hvy Traffic	Paved
914-A		B	0.510	CR 1016	CR 1016 A	3	Hvy Traffic	Paved
915		C	0.870	FM 1902	FM 2331	4	Hvy Traffic	Paved
915 -A		C	7.080	CR 915	END	4	Hvy Traffic	Paved
915 -B		C	1.093	CR 913A	CR 915	3	Hvy Traffic	Paved
916		D	0.780	CR 1000	FM 2331	3	Hvy Traffic	Paved
917		D	2.956	RRX City Cresson	End	3	Hvy Traffic	Paved
918		D	2.541	Tarrant Co. Line	CR 917	3	Hvy Traffic	Paved
919		D	3.559	Tarrant Co. Line	CR 1016	4	Hvy Traffic	Paved
920 *	Hulen/Shafstall	B	4.300	Burleson City Limit	Stonefield Dr.	4	Hvy Traffic	Paved
920 -A		B	1.210	FM 1902	CR 920	3	Hvy Traffic	Paved
921		B	0.352	CR 1016	R/R	4	Hvy Traffic	Paved
1000		D	3.933	FM 2331	FM 2331	2	Hvy Traffic	Paved
1002		D	1.714	CR 916	CR 913	2	Hvy Traffic	Paved
1004		C	2.190	CR 915	Sky Rd.	2	Hvy Traffic	Paved
1005		C	1.200	CR 913	CR 915	3	Hvy Traffic	Paved
1012		C	0.480	FM 917	CR 912	3	Hvy Traffic	Paved
1014		C	2.429	CR 915	CR 913	3	Hvy Traffic	Paved
1014 -A		C	0.681	CR 913	Dead End	4	Hvy Traffic	Paved
1015		C	2.076	FM 1902	CR 920	4	Hvy Traffic	Paved
1016		B	1.750	Burleson City Limit	Burleson City Limit	3	Hvy Traffic	Paved
1016 -B		B	0.293	FM 1902	CR 1016	3	Hvy Traffic	Paved
1019		B	0.816	CR 919	FM 1902	3	Hvy Traffic	Paved
1021 (Wicker Hill)		B	0.336	Burleson City Limit	CR 914	4	Hvy Traffic	Paved
1022	92.86	B	0.533	Burleson City Limit	CR 909	2	Hvy Traffic	Paved
1128		D	1.952	SH 171	CR 1233	3	Hvy Traffic	Paved
1129		D	1.158	SH 171	CR 1233	3	Hvy Traffic	Paved
1233		D	5.118	SH 171	Hood Co. Line	2	Hvy Traffic	Paved
Alabama St.	Bluegrass Estates	C	0.749	Kentucky St.	End	4	Hvy Traffic	Paved
Amls Ave	Granda Vista	C	0.494	Granda Vista Way	end	3	Hvy Traffic	Paved
Ann Dossy Ct.	C & M Estates	B	0.351	CR 920	End	4	Hvy Traffic	Paved
Apache Ct	Caddo Pk.	B	0.310	Caddo Peak	End	4	Hvy Traffic	Paved
Apollo Drive [TOTAL]	Space Acres N.	C	1.333	CR 913	End	4	Hvy Traffic	Paved
Arizona Ct.	Lakeview Estate	C	0.107	Arizona St.	End	4	Hvy Traffic	Paved
Arizona St.	Lakeview Estate	C	0.349	California St.	End	4	Hvy Traffic	Paved
Autry Ln	Wallingford	B	0.641	Tarrant Co. Line	Tarr. Co. Line (Cir.	4	Hvy Traffic	Paved
Bardolino Trail	Country Hill Est.	B	0.107	Chriswood Dr.	Mariposa Ridge	4	Traffic	Paved
Baron Dr.	Grand Ranch	C	0.472	Grand Ranch Dr.	End	3	Hvy Traffic	Paved
Big Sky Dr	Grand Ranch	C	0.222	Grand Ranch Dr.	Giant Dr	3	Hvy Traffic	Paved
Blackburn Ave	Granda Vista	C	0.493	Granda Vista Way	End	3	Hvy Traffic	Paved
Blackhawk Rd.	Caddo Forest	B	0.500	Willowcreek	End	3	Hvy Traffic	Paved
Breezeway Dr.	Canyon Ridge	C	0.118	Canyon Ridge Dr.	Windridge Dr.	2	Traffic	Paved
Brett Jackson Dr.	Summit Ridge	B	0.936	FM 1902	End	4	Hvy Traffic	Paved
Briar Oaks Rd.	No Subdivision	A	0.161	Briar Oak	Burleson City Limit	4	Hvy Traffic	Paved
Caddo Peak Ct.	Caddo Pk.	B	0.054	Caddo Peak	End	4	Hvy Traffic	Paved
Caddo Peak Rd.	Caddo Pk.	B	0.448	FM 1902	End	4	Hvy Traffic	Paved
Caddo Peak Tr.	Caddo Pk.	B	0.493	Caddo Peak	End	4	Hvy Traffic	Paved
California St.	Lakeview Estate	C	0.482	CR 1004	End	4	Hvy Traffic	Paved

Precinct #2 Commissioner Kenny Howell Road List Corrected 06/02/2020

Camaro Dr	Rolling Meadows	B	0.728	CR 919-N	End	3	Hvy Traffic	Paved
Canyon Ridge	Canyon Ridge	C	0.175	CR 915	Grassland Dr.	2	Traffic	Paved
Cardinal Dr	X-Cell Estates	C	0.173	Ravin Road	End	3	Hvy Traffic	Paved
Caspian Dr	Mustang Estates	C	0.067	CR 1004	Friesian Dr.	4	Hvy Traffic	Paved
Chaz Ct	Country Haven	B	0.198	CR 920	End	4	Hvy Traffic	Paved
Cheyenne Ln		A	0.319	CR 920	End	4	Hvy Traffic	Paved
Chisholm Trl	Crowley II Acres	C	1.391	CR 1015	End (Cul-De-Sac)	3	Hvy Traffic	Paved
Chriswood Dr	Country Hill Est.	B	0.420	CR 920	Cul-De-Sac	4	Traffic	Paved
Circle Dr	Whispering Oaks	B	0.362	CR 913	End	3	Hvy Traffic	Paved
Clark St	Highcrest	C	0.361	First St	End	3	Hvy Traffic	Paved
Cochise Ct	Caddo Forest	B	0.078	Willowcreek	End	3	Hvy Traffic	Paved
Colorado St	Bluegrass Estates	C	0.385	Texas	End	3	Hvy Traffic	Paved
Crazy Horse Trl	Caddo Forest	B	0.340	Willowcreek	Blackhawk	2	Hvy Traffic	Paved
Crest Rd	Highcrest	C	0.306	High Rd	End	3	Hvy Traffic	Paved
Cross Timber Rd	City/No Subdiv.	A	0.500	CR 714	Ward Ln.	4	Hvy Traffic	Paved
Diamond Ln	No Subdivision	A	0.185	Lace Ln.	N. Diamond Ln.	4	Hvy Traffic	Paved
Dove Ln	Whitewing	B	0.343	CR 920-E	End	4	Hvy Traffic	Paved
Dove Meadows Ln	Dove Meadows	C	0.360	CR 1014	End Ph. I	3	Design/Bl	Paved
Eagle Ct	Highland	C	0.127	Highland Tr	End	4	Hvy Traffic	Paved
Eggleston Rd	No Subdivision	B	0.420	CR 919	End	4	Hvy Traffic	Paved
Elm Ct	Highland	C	0.107	Homestead Way	End	4	Hvy Traffic	Paved
Elowee Dr	Wallingford	B	0.165	Autry Lane	Autry Lane	2	Hvy Traffic	Paved
Emerald Ct	No Subdivision	A	0.378	Lace Ln.	End	4	Hvy Traffic	Paved
Emerald Forest Dr	Emerald Forest	B	0.719	CR 914-A	CR 1016-A	3	Hvy Traffic	Paved
Falcon Ct	Highland	C	0.513	Highland Tr	End	4	Hvy Traffic	Paved
Falcon Dr	X-Cell Estates	C	0.505	Ravin Road	End	3	Hvy Traffic	Paved
First St	Highcrest	C	1.186	Sky Rd.	End	3	Hvy Traffic	Paved
Frazier Ln		C	0.656	CR 920	End	4	Hvy Traffic	Paved
Freeman Ln	Bellview	B	0.468	CR 919	End	4	Hvy Traffic	Paved
Friesian Dr Godley		C	0.550	Caspian Dr.	Co. Maint. End	4	Hvy Traffic	Paved
Gary Ave	Crowley II	C	0.206	Chisolm Tr	End	3	Hvy Traffic	Paved
Giant Dr	Grand Ranch	C	0.450	CR 915	Baron Dr.	4	Hvy Traffic	Paved
Gold Creek Ln	Dove Meadows	C	0.391	Doce Lnc	CR 913	4	Hvy Traffic	Paved
Grand Ranch Dr	Grand Ranch	C	0.498	CR 1014	Giant Dr.	3	Hvy Traffic	Paved
Granda Vista Way	Granda Vista	C	0.689	CR 915	Sky Rd.	4	Hvy Traffic	Paved
Hawk Ct AA2506-1825	Highland	C	0.125	Highland Tr	End	4	Hvy Traffic	Paved
Hickory Ct	Highland	C	0.106	Homestead Way	End	4	Hvy Traffic	Paved
High Rd	Highcrest	C	0.296	Second St	End	3	Hvy Traffic	Paved
Highland Trl	Highland	C	0.513	CR 915	End	4	Hvy Traffic	Paved
Hillview Dr	Canyon Ridge	C	0.061	Winding Ridge Dr	End	2	Traffic	Paved
Homestead Way	Highland	C	0.523	Granda Vista Way	End	4	Hvy Traffic	Paved
Horseshoe Trl	Valley View	C	0.197	CR 920-A	Valley View Dr.	3	Hvy Traffic	Paved
Idaho St	Bluegrass Estates	C	0.418	Montana	End	3	Hvy Traffic	Paved
Impala Dr	Westridge	B	0.542	CR 920-E	Camaro Dr	3	Hvy Traffic	Paved
James St	Walden Estates	C	0.140	Walden Dr.	End	2	Hvy Traffic	Paved
Jan Ln	Walden Estates	C	0.214	James St	Suzanne Ln	2	Hvy Traffic	Paved
Jayne Ct	No Subdivision	A	0.255	Diamond Ln. N.	End	4	Hvy Traffic	Paved
Jennifer Ln	Young Estates	B	0.262	CR 920-E	End	4	Hvy Traffic	Paved
John Crt	Walden Estates	C	0.043	John Street	End	2	Hvy Traffic	Paved
John St	Walden Estates	C	0.090	Walden Dr.	End	2	Hvy Traffic	Paved
Kansas St	Bluegrass Estates	C	0.336	Texas St	End	3	Hvy Traffic	Paved
Karen Ln	Walden Estates	C	0.247	Walden Dr.	Walden Dr.	2	Hvy Traffic	Paved
Kentucky St	Bluegrass Estates	C	1.029	CR 1004	Colorado St.	2	Hvy Traffic	Paved
Lace Ln	No Subdivision	A	0.763	Diamond Ln.	CR 714	4	Hvy Traffic	Paved
Lavinder Ln	Rock Creek	C	0.176	Overview Dr	End	4	Hvy Traffic	Paved
Lime Ct	Emerald Forest Est.	B	0.260	CR 914-A	End	4	Hvy Traffic	Paved
Limestone Ct	Highcrest	C	0.628	Sky Rd.	End	3	Hvy Traffic	Paved
Lisa Jean Dr	Summit Ridge	B	0.688	FM 1902	Brett Jackson Dr.	4	Hvy Traffic	Paved
Lone Valley Trl	Country Hill Est.	B	0.050	Chriswood Dr	Dead End	4	Traffic	Paved
Longhorn Trl	K D Pool/Land	C	0.467	FM 917	End	4	Hvy Traffic	Paved

Precinct #2 Commissioner Kenny Howell Road List Corrected 06/02/2020

Many Oaks Rd	Caddo Pk.	B	0.180	Caddo Peak	End	4	Hvy Traffic	Paved
Mariposa Ridge	Country Hill Est.	B	0.290	Chriswood Dr.	Co. Maint. Ends	4	Traffic	Paved
Marquise Ct		A	0.162	Diamond Ln	End	3	Hvy Traffic	Paved
Meadow Creek Dr	Shannon Valley	B	0.291	Shannon Valley Dr.	CR 1016	3	Hvy Traffic	Paved
Meadow Dr	Shannon Valley	B	0.221	Shannon Valley Dr.	End	4	Hvy Traffic	Paved
Mint Dr	Emerald Forest	B	0.303	Verde Dr	Emerald Forest	4	Hvy Traffic	Paved
Montana St	Bluegrass Estates	C	0.700	Alabama	End	3	Hvy Traffic	Paved
N. Diamond Ln	No Subdivision	A	0.683	Cross Timbers Rd.	Cul-De-Sac	4	Hvy Traffic	Paved
Oak Lane Dr.	Caddo Acres	B	0.551	CR 910	City Limit	4	Hvy Traffic	Paved
Oak Parkway	Oak Park	A	0.415	CR 804-A	End	3	Hvy Traffic	Paved
Oak Parkway Ct	Oak Park	A	0.093	Oak Parkway	End	3	Hvy Traffic	Paved
Oakridge Rd	Oak Park	A	0.068	Oak Parkway	End	3	Hvy Traffic	Paved
Oakwood Dr	Oak Park [Burlison]	A	0.067	Oak Parkway	End	3	Hvy Traffic	Paved
Oklahoma St	Bluegrass Estates	C	0.335	Texas St	End	3	Hvy Traffic	Paved
Overview Dr	Rock Creek	C	0.312	Sunrise	Lavinder Lane	3	Hvy Traffic	Paved
Pecan Dr	Wildwood Estates	A	0.246	Wildwood Lane	End	3	Hvy Traffic	Paved
Post Oak Ct	Whispering Oaks	B	0.035	Circle Drive S	End	3	Hvy Traffic	Paved
Quail Run St	Valley View	C	0.200	CR 920-A	Valley View Dr.	3	Hvy Traffic	Paved
Ragged Rock Ct	Dove Meadows	C	0.201	Gold Creek	End	4	Hvy Traffic	Paved
Ravin Rd	X-Cell Estates	C	0.506	CR 913	End	3	Hvy Traffic	Paved
Red Cloud Dr	Caddo Forest	B	0.202	Willowcreek	End	3	Hvy Traffic	Paved
Ricky Ln	Mabe	A	0.198	I-35 service	End	4	Hvy Traffic	Paved
Rim Rock Ct	Dove Meadows	C	0.179	Gold Creek	End	4	Hvy Traffic	Paved
Roaring Creek Rd	Whispering Meadows	C	0.986	CR 915	End (Cul-De-Sac)	3	Hvy Traffic	Paved
Robin Dr	Mabe	A	0.191	I-35 service	End	4	Hvy Traffic	Paved
Robin Rd	X-Cell Estates	C	0.172	Raven Rd	End	4	Hvy Traffic	Paved
Rock Creek Ct	Bellview	B	0.175	Rock Creek Rd	End	3	Hvy Traffic	Paved
Rock Creek Dr	Rock Creek	C	0.462	CR 1015	End	3	Hvy Traffic	Paved
Rock Creek Rd	Bellview	B	0.544	CR 920	Freeman	3	Hvy Traffic	Paved
Rock Rd	Sky Road	C	0.127	Sky Rd	End	3	Hvy Traffic	Paved
Sally Ann St	Mabe	A	0.076	Ricky In	Robin Ln	3	Hvy Traffic	Paved
Scott Ct		B	0.349	FM 917	End	3	Hvy Traffic	Paved
Second St	Highcrest	C	0.575	Sky Rd	First St	3	Hvy Traffic	Paved
Shady Ct	Whispering Oaks	B	0.036	Circle Drive S	End	3	Hvy Traffic	Paved
Shannon Valley Dr	Shannon Valley	B	0.635	CR 920	End	3	Hvy Traffic	Paved
Sky Road	Skylark Ranch	C	3.442	FM 2331	CR 915-A	3	Hvy Traffic	Paved
Skylark Ct	Space Acres S.	C	0.253	CR 913	End	3	Hvy Traffic	Paved
Skylark Dr	X-Cell Estates	C	0.510	Ravin Rd	End	3	Hvy Traffic	Paved
Sparks Ln	Bellmanor	C	0.336	FM 1902	End	4	Hvy Traffic	Paved
Spring Ranch	Spring Ranch Sub-Div	D	0.070	FM 2331	Spring R Ct	4	Lt Traffic	Concret
Spring Ranch Ct	Spring Ranch Sub-Div	D	0.670	Spring Ranch	End	4	Lt Traffic	Concret
Spring Ranch Rd	Spring Ranch Sub-Div	D	0.522	Spring Ranch	Spring Ranch Ct	4	Lt Traffic	Concret
Starling St	X-Cell Estates	C	0.436	CR 913	Falcon Dr	3	Hvy Traffic	Paved
Stonefield Rd	Stonefield Est.	C	0.415	CR 920 W	End	3	Hvy Traffic	Paved
Sundance Circle E	Space Acres S.	C	0.745	Sundance W	Sundance Dr	3	Hvy Traffic	Paved
Sundance Circle W	Space Acres S.	C	0.658	Sundance Dr	Sundance E	3	Hvy Traffic	Paved
Sundance Ct	Space Acres S.	C	0.293	Sundance Dr	End	3	Hvy Traffic	Paved
Sundance Dr	Space Acres S.	C	0.938	CR 913	Sundance W	3	Hvy Traffic	Paved
Sunrise Dr	Rock Creek	C	0.303	Rock Creek Dr	End	3	Hvy Traffic	Paved
Sunset Ln	Wildwood Estates	A	0.176	Wicker Way	Wildwood Lane	4	Hvy Traffic	Paved
Suzanne Ln	Walden Estates	C	0.195	Walden Dr	Karen LN.	3	Hvy Traffic	Paved
Tarver Rd.	.28 Total Tarver	A	0.000	Ward Ln.	Briaroaks	3	Hvy Traffic	Paved
Tarver Rd. [.10]	Tarver Rd.	A	0.119	Briaroaks City	Ward Ln	3	Hvy Traffic	Paved
Tarver Rd. [.18]	Tarver Rd.	A	0.188	Burlison City Limit	Briaroaks City L.	3	Hvy Traffic	Paved
Texas St	Bluegrass Estates	C	0.744	First St	End	3	Hvy Traffic	Paved
Tower Ct	Oakridge	B	0.184	CR 919	End	4	Hvy Traffic	Paved
Valley Dr	Shannon Valley	B	0.248	Shannon Valley Dr	Meadow Dr	3	Hvy Traffic	Paved
Valley Rd	Highcrest	C	0.332	Second St	Crest Rd	3	Hvy Traffic	Paved
Valley View Rd	Valley View	C	0.498	CR 920-W	CR 920-A	3	Hvy Traffic	Paved
Verde Ct	Emerald Forest	B	0.343	Mint Dr	End	3	Hvy Traffic	Paved

Precinct #2 Commissioner Kenny Howell Road List Corrected 06/02/2020

Verde Dr	Emerald Forest	B	0.495	Mint Dr	Lime Ct	3	Hvy Traffic	Paved
Walden Dr	Walden Estates	C	0.565	CR 913	End	3	Hvy Traffic	Paved
Ward Ln		A	0.131	Cross Timbers	RRX (PCT 3)	3	Hvy Traffic	Paved
Whispering Meadows Rd	Whispering Meadows	C	0.519	Burleson City Limit	End	4	Hvy Traffic	Paved
Wicker Way	Wildwood Estates	A	0.215	SH 174	End	4	Hvy Traffic	Paved
Wildwood Ln	Wildwood Estates	A	0.180	Burleson City Limit	End	4	Hvy Traffic	Paved
Willowcreek Dr	Caddo Forest	B	0.640	CR 913	End	4	Hvy Traffic	Paved
Winding Way	Canyon Ridge	C	0.036	Windridge Dr	End	2	Traffic	Paved
Windridge Dr	Canyon Ridge	C	0.366	Breezeway Dr	CR 1005	2	Traffic	Paved
			128.309					